Plan de amplasament si delimitare a imobilului
Sc. 1:2000

Nr Cadastral	Suprafata masurata	Adresa imobilului	
NGL 1427	25000	intravilan extins Timisoara	
Cartea Funciara	416497	UAT	Timisoara

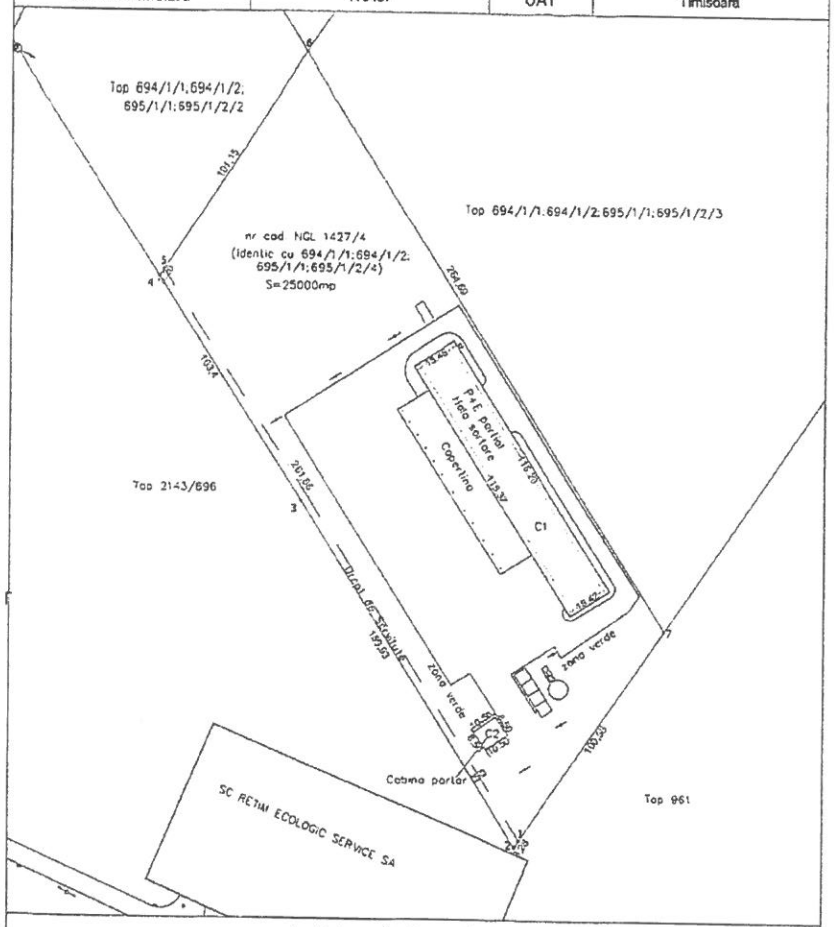

A. Date referitoare la teren

Nr parcela	Categoria de folosinta	Suprafata (mp)	Valoarea de impozitare	Mentiuni
NGL 1427/4	Teren neproductiv	25000	6390000	Teren din intravilan cu imprejmuire
Total				

B. Date referitoare la constructii

Cod Constr	Suprafata construita la sol (mp)	Valoarea de impozitare(lei)	Mentiuni
C1	2126	6646079.06	Hala sortare
C2	89	146499.44	Cabina portar
Total			

Plan de incadrare in zona
Sc. 1:5000

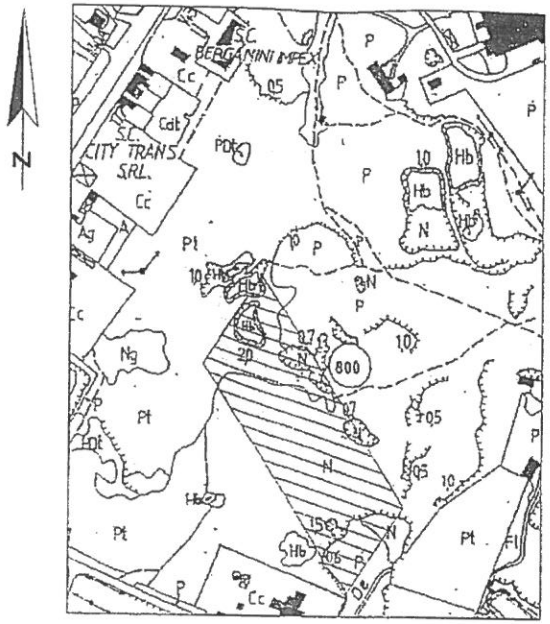

Plan cadastral
Sc. 1:5000

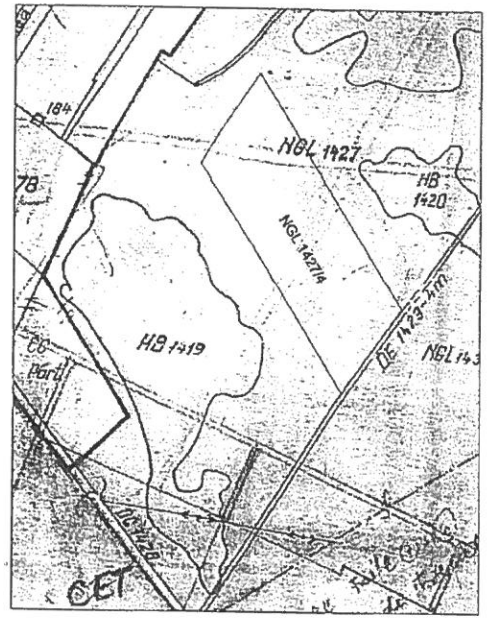

Inventar de coordonate		
Sistem de coordonate STEREO' 70		
Pct	Y(m)	X(m)
1	204263.340	475088.770
2	204261.490	475086.060
3	204177.021	475221.865
4	204120.470	475308.430
5	204122.270	475311.150
6	204178.280	475395.380
7	204320.040	475171.850

Semnatura si stampila

Data:

Se confirma suprafata din masuratori si Introducerea imobilului in baza de date

Parafa Semnatura si data
Stampila BCPI

Suprafata totala masurata=25000mp
Suprafata din act=25000mp